












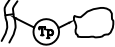














UNIFORM CODING SYSTEM FOR SOIL EROSION AND SEDIMENT CONTROL PRACTICES

CODE	PRACTICE	DETAIL	MAP SYMBOL	DESCRIPTION
Sd2	SEDIMENT BASIN, TEMPORARY			A BASIN CREATED BY EXCAVATION OR A DAM ACROSS A WATERWAY. THE SURFACE WATER RUNOFF IS TEMPORARILY STORED ALLOWING THE BULK OF THE SEDIMENT TO DROP OUT. THE BASIN IS USUALLY TEMPORARY BUT MAY BE DESIGNED AS A PERMANENT POND OR STORMWATER RETENTION DEVICE.
Sd3	SEDIMENT TRAP, TEMPORARY			AN IMPOUNDING AREA CREATED BY EXCAVATING AROUND A STORM DRAIN DROP INLET. THE EXCAVATED AREA WILL BE FILLED AND STABILIZED ON COMPLETION OF CONSTRUCTION ACTIVITIES.
Sr	STREAM CROSSING, TEMPORARY			A TEMPORARY BRIDGE OR CULVERT-TYPE STRUCTURE PROTECTING A STREAM OR WATERCOURSE FROM DAMAGE BY CROSSING CONSTRUCTION EQUIPMENT.
St1	STORM DRAIN INLET/OUTLET PROTECTION			A PAVED OR SHORT SECTION OF RIPRAP CHANNEL AT THE OUTLET OF A STORM DRAIN SYSTEM PREVENTING EROSION FROM THE CONCENTRATED RUNOFF.
St2	STORM WATER RETENTION STRUCTURE			A STRUCTURE TEMPORARILY STORING STORM WATER RUNOFF AND RELEASING IT SLOWLY.
Su	SURFACE ROUGHENING			A ROUGH SOIL SURFACE WITH HORIZONTAL DEPRESSIONS ON A CONTOUR OR SLOPES LEFT IN A ROUGHENED CONDITION AFTER GRADING.
Tp	TOPSOILING			THE PRACTICE OF STRIPPING OFF THE MORE FERTILE TOP SOIL, STORING IT, THEN SPREADING IT OVER THE DISTURBED AREA AFTER THE COMPLETION OF CONSTRUCTION ACTIVITIES.
Wt	VEGETATED WATERWAY OR STORMWATER CONVEYANCE CHANNEL			PAVED OR VEGETATIVE WATER OUTLETS FOR DIVERSIONS, TERRACES, BERMS, DIKES OR SIMILAR STRUCTURES.

VEGETATIVE PRACTICES

Bf	BUFFER ZONE			AN UNDISTURBED NATURAL "GREEN BELT" SEPARATING THE LAND-DISTURBED SITE FROM SURROUNDING PROPERTY AND BORDERING STREAMS. IT SERVES TO REDUCE WATER VELOCITY AND REMOVE SOME SEDIMENT. IT IS ALSO AT TIMES A NOISE OR "VISION POLLUTION" BARRIER.
Ds1	DISTURBED AREA STABILIZATION (WITH TEMPORARY SEEDING)			ESTABLISHING A TEMPORARY VEGETATIVE COVER WITH FAST GROWING SEEDINGS ON DISTURBED AREAS.
Ds2	DISTURBED AREA STABILIZATION (WITH PERMANENT VEGETATION)			ESTABLISHING PERMANENT VEGETATIVE COVER SUCH AS TREES, SHRUBS, VINES, GRASSES, SOD, OR LEGUMES ON DISTURBED AREAS.
Ds3	DISTURBED AREA STABILIZATION (WITH MULCHING ONLY)			ESTABLISHING TEMPORARY PROTECTION FOR DISTURBED AREAS WHERE SEEDINGS MAY NOT HAVE A SUITABLE GROWING SEASON TO PRODUCE AN EROSION RETARDING COVER.
Du	DUST CONTROL ON DISTURBED AREAS			CONTROLLING SURFACE AND AIR MOVEMENT OF DUST ON CONSTRUCTION SITES, ROADWAYS AND SIMILAR SITES.

DWG. NO.

6.14

PREPARED BY:

The City of North Augusta
• ENGINEERING DEPARTMENT •

P.O. BOX 6400 400 E. BUENA VISTA AVENUE
NORTH AUGUSTA S.C. 29861
(803) 441-4223

REVISIONS

DATE	BY	DESCRIPTION



**North
Augusta**
South Carolina's Riverfront